




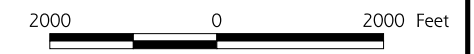


LEGEND

-  Principal Arterials
-  Major Collectors
-  Minor Collectors
-  Local Roads
-  Signalized Intersection



Easttown Township
 Chester County, Pennsylvania
Comprehensive Plan
ROAD CLASSIFICATIONS
AND TRAFFIC COUNTS

Date: June, 2001	MAP #3
Project Number: 1038.01	

RAY OTT & ASSOCIATES
 PLANNING AND LANDSCAPE ARCHITECTURE

17 SOUTH CHURCH STREET
 WEST CHESTER, PA 19382
 Tel: (610) 429-9993

SOURCES:
 Chester County Land Records, GIS Parcel Maps (1999)
 Heindrich and Klein Roadway Survey 1999-2000
 PENNDOT Cartographic/GIS Information CD-ROM, BPR-CD-99